

Ancient Egyptians

Learning Objective:

To be able to locate Egypt on a map.

If someone asked
you where Egypt was, how
would you explain it to
them?

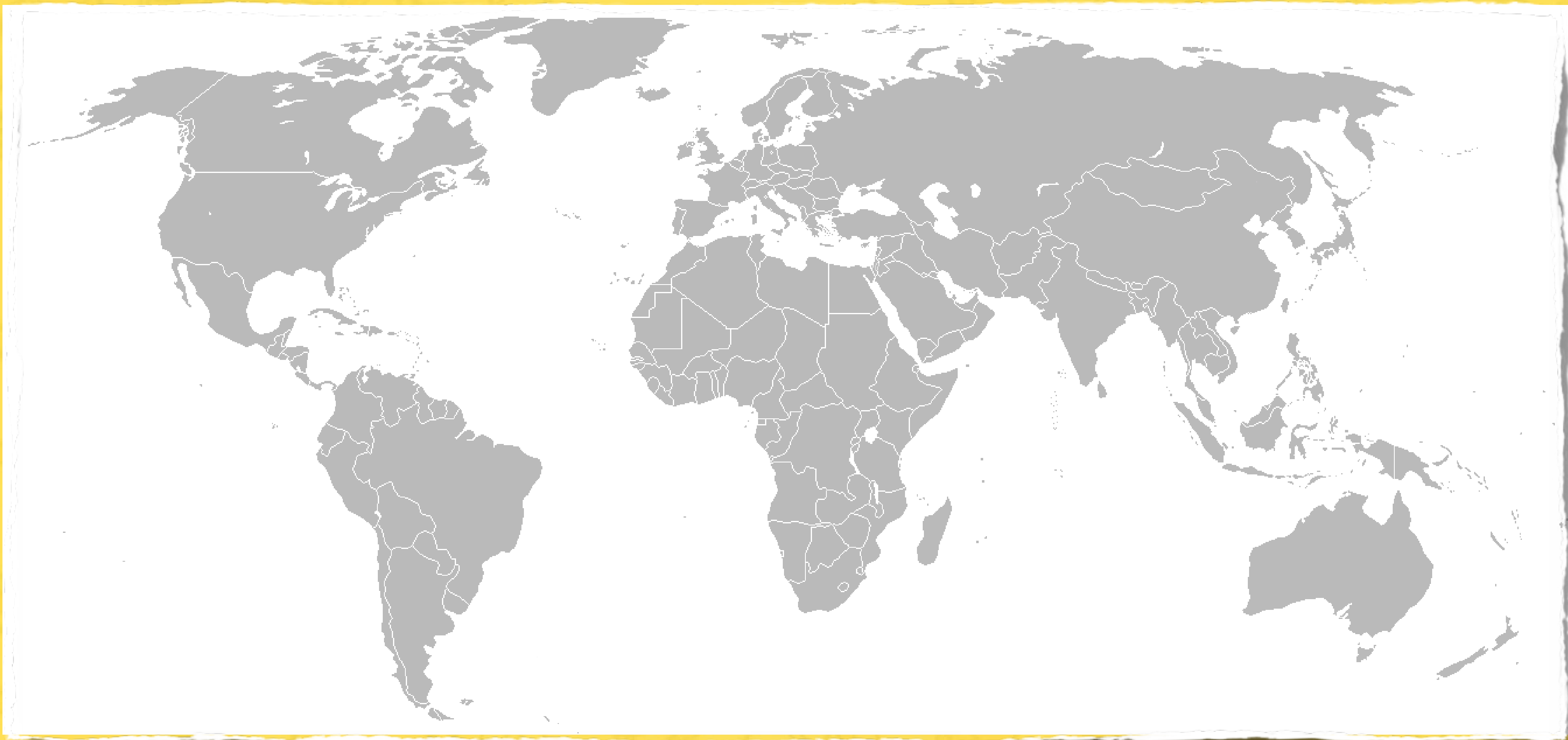
Think, pair, share your ideas.



BACK

NEXT

Where do we live?

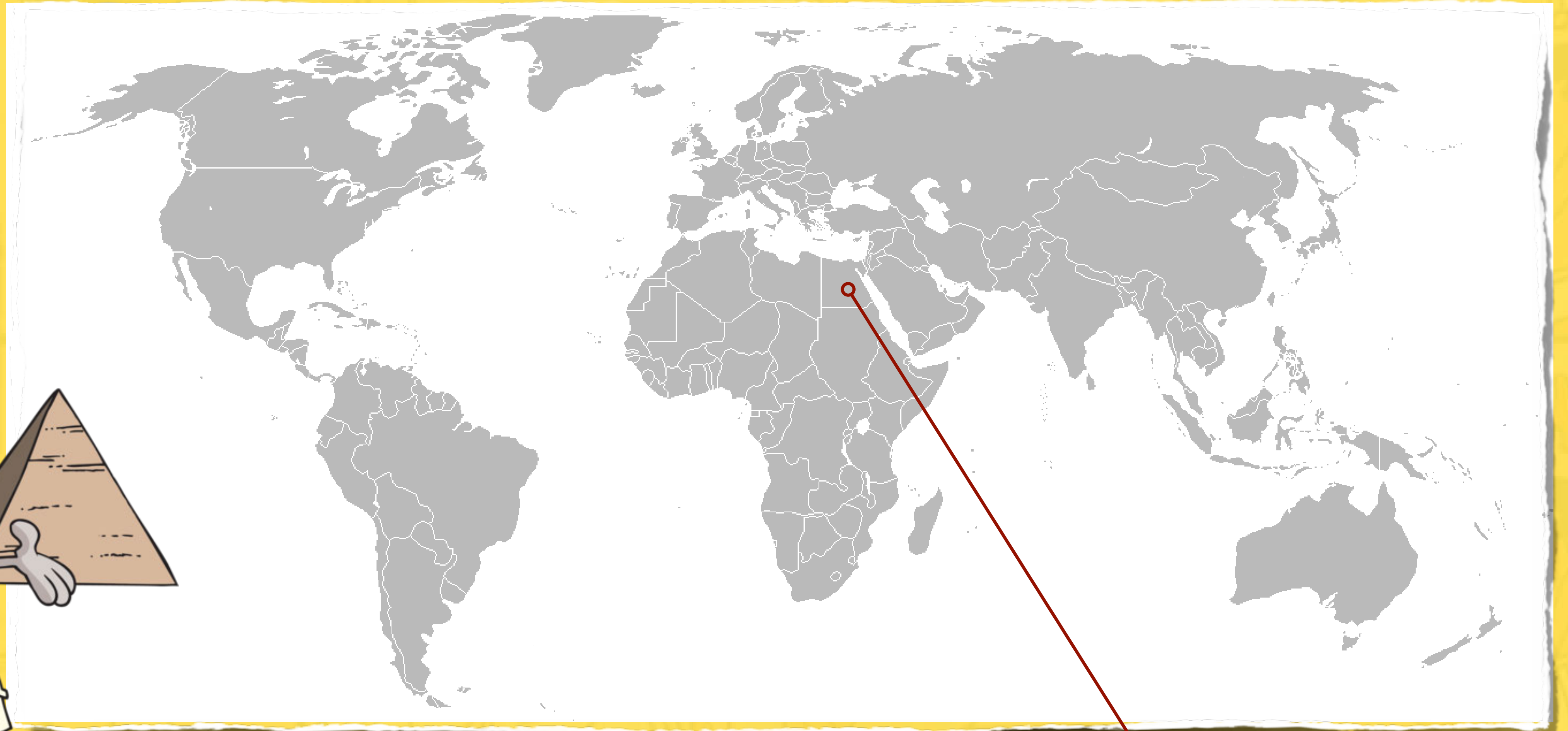


Where is Egypt?

BACK

NEXT

Were you right?

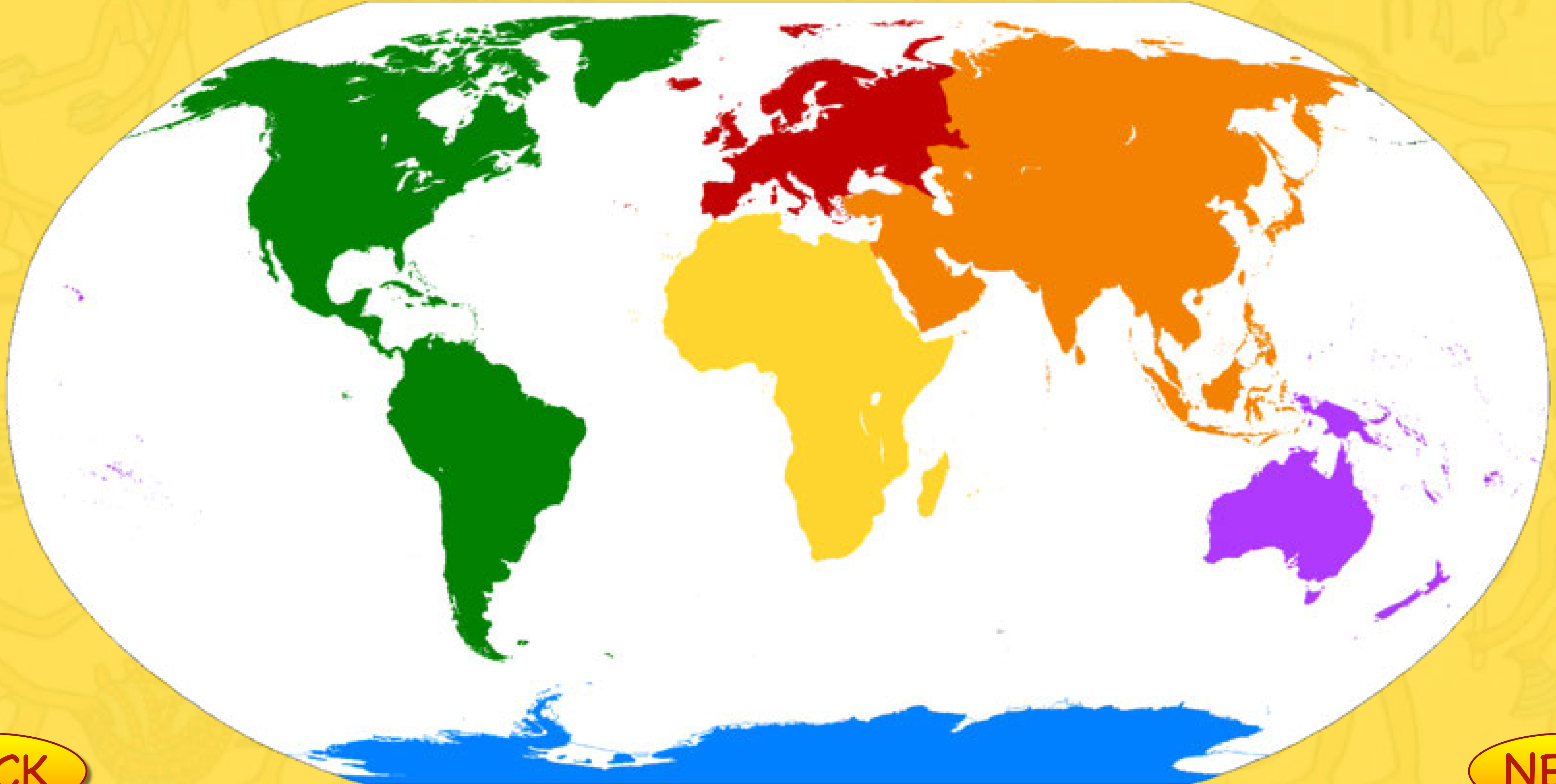


BACK

EGYPT

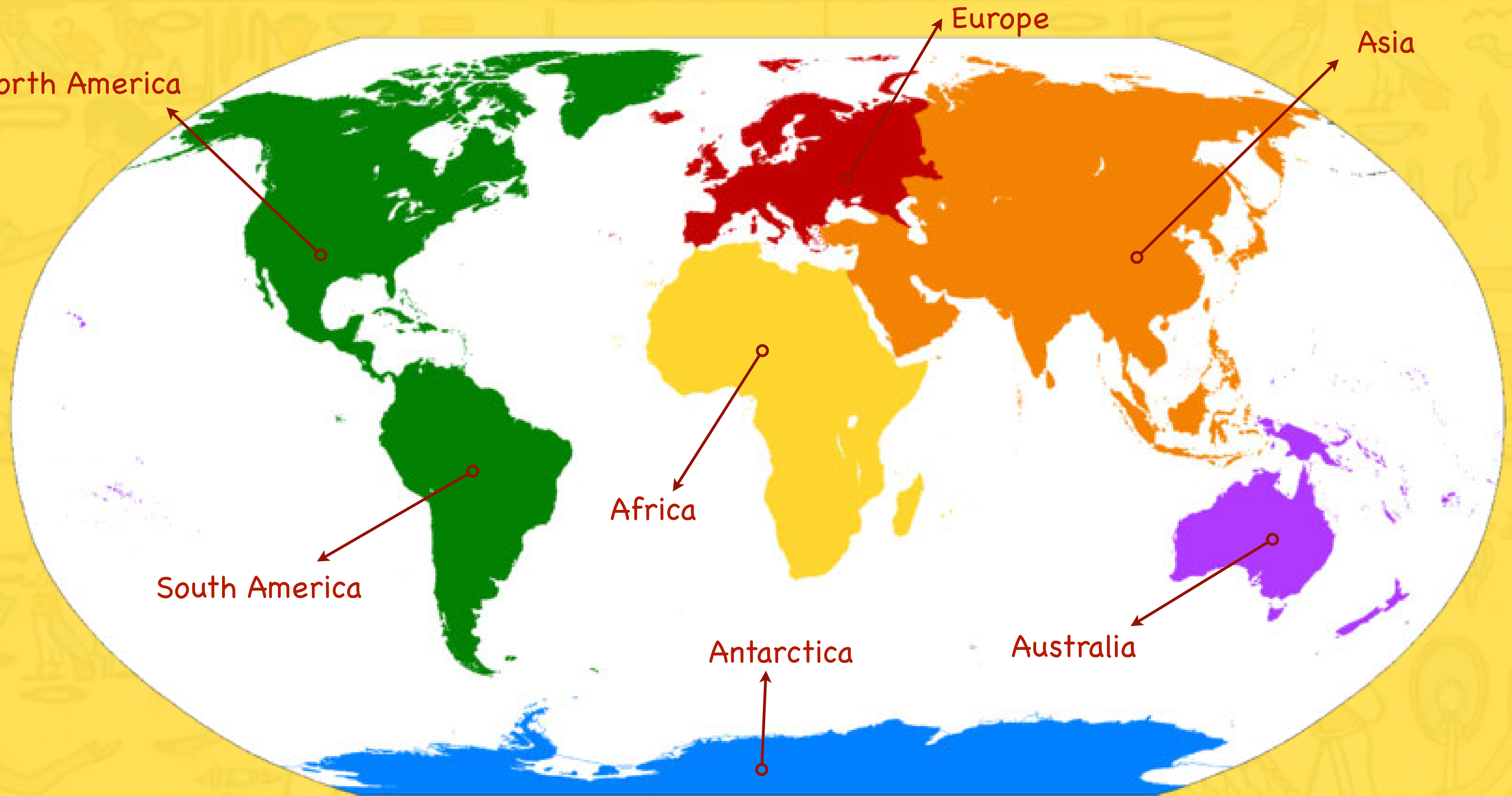
NEXT

Can you name each of the continents?



BACK

NEXT



What continent is Egypt in?

BACK

NEXT



Egypt is a country in the continent of Africa. It is surrounded by Libya to the west, Israel to the east and Sudan to the south. The Red Sea runs along the east coast whilst the Mediterranean Sea is to the north. It has an area of around 385,229 square miles (997,739 square kilometres).

Egypt's capital city is Cairo. Most people who live in Egypt live close to the River Nile because this is the only place where there is fertile land. The rest of the country is made up of desert.

BACK

NEXT

Have a look at the map. Have you ever been to any of these cities? What were they like?



BACK

